



Indian Peaks Wilderness - Designated Campsite Maps

Caribou Lake Travel Zone



1:10,000

750

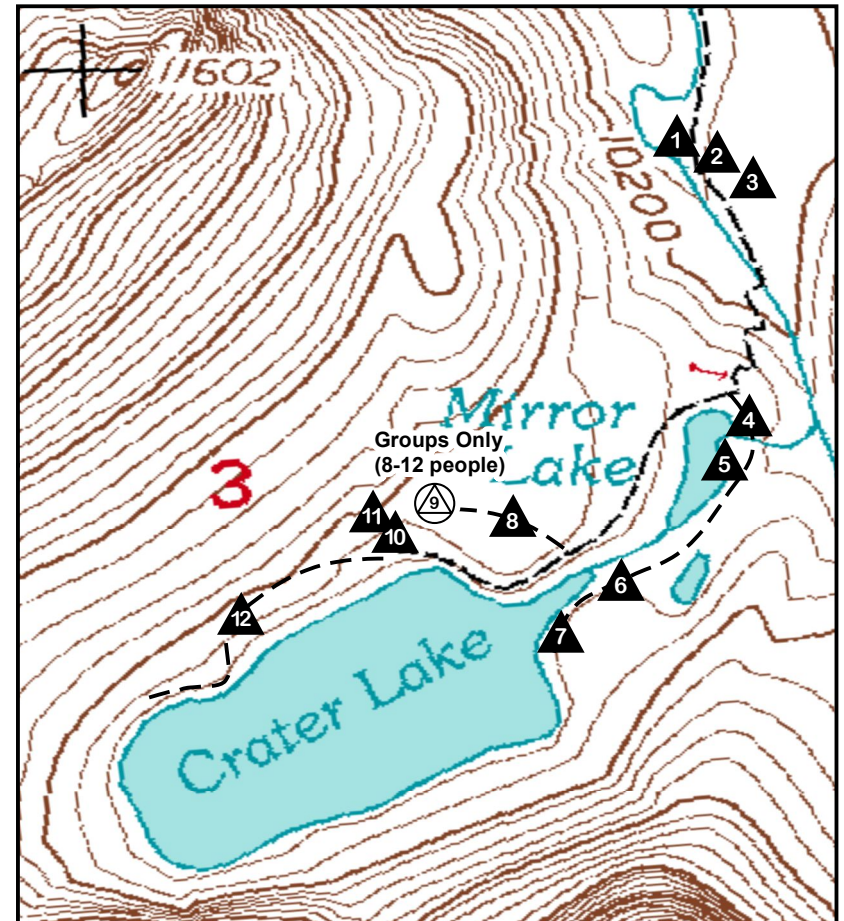


Feet

This map is for display purposes only (not for navigation). If you have questions, please contact:
 Sulphur Ranger District
 9 Ten Mile Dr
 Granby, CO 80466
 970-887-4100
 EW 2015



Crater Lake Travel Zone



Leave No Trace . . .

- Pick up all trash and pack it out, yours and others'.
- Use a stove for cooking.
- Campfires are prohibited year round.
- Minimize all noise to help maintain solitude.
- Bury human waste in catholes six to eight inches deep, at least 200 feet from water, and carry out toilet paper.
- Do all washing at least 200 feet from water sources.
- Pets must be on a hand-held leash at all times.
- Camp only in designated sites and pitch tents within 30 feet of a campsite marker.
- Large groups must camp at Site #1 at Caribou Lake and Site #9 at Crater Lake. Permit required year round. No small groups.
- Campsites 2-12 at Caribou and 1-8, 10-12 at Crater Lake are for small groups. First come, first served. Permit required June 1 - September 15.



Arapaho & Roosevelt
 National Forests